

ENGLAND - EAST COAST  
BLYTH  
ADMIRALTY CHART NO 1626

# NOTICE TO MARINERS NO. 04 OF 2024 GENERAL NOTICE TO VISITING VESSELS

## Port of Blyth – Riverbed Preparation for Jack-up Vessel

Commencing date expected to be Thursday 14<sup>th</sup> March 2024 and continuing for a period of approximately 1 days, riverbed preparations will be carried out at North Quay in South Harbour to allow the jacking up of a Vessel on the Berth.

The operation will include the dredging of sand in the main channel off the West Peir before transiting to the South Harbour to deposit the sand on the River bed off the North Quay as per the red hatched boxes on the attached diagram.

A map of the intended track to/from the dredge ground to the berth is attached.

The works will be undertaken over a 24-hour period in line with the tides by the vessel 'UKD Orca' with latest information regarding the areas being dredged available on VHF Channel 12 (Blyth Harbour Radio).

All vessels are required to monitor VHF Channel 12 and avoid impeding vessels engaged in dredging operations; commercial vessel arrivals and departures will be directed by Blyth Port control as required.

During the works the following craft will be engaged in operations:

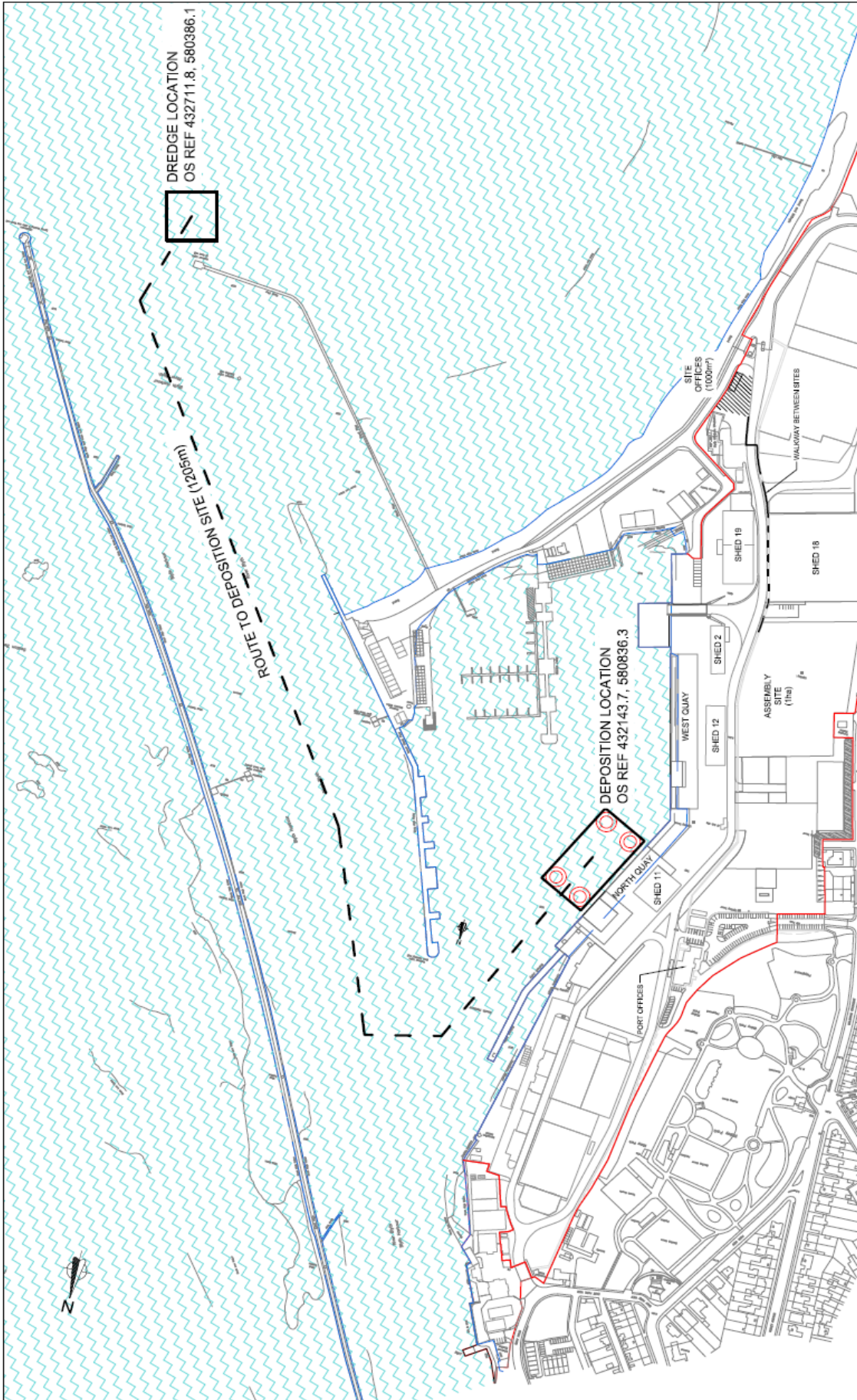
UKD Marlin	Suction Dredger
Blyth Endeavour	Tug / Plough dredger

All dredging craft will display the lights and shapes as prescribed in the International Regulations for Preventing Collisions at Sea and when working will keep a listening watch on VHF Channel 12.

### **Please contact Blyth Port Control for the latest information:**

Vhf: Ch. 12  
Tel: 01670 357020  
Email: [marine@portofblyth.co.uk](mailto:marine@portofblyth.co.uk)

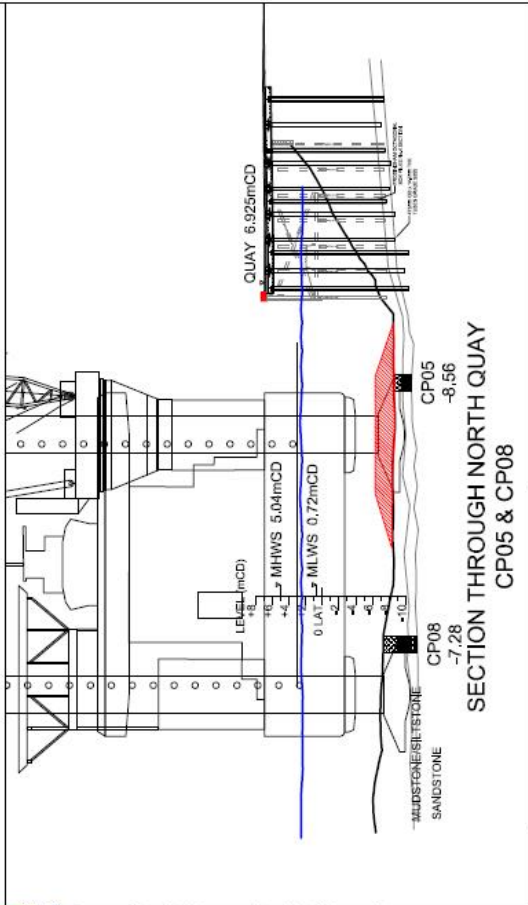
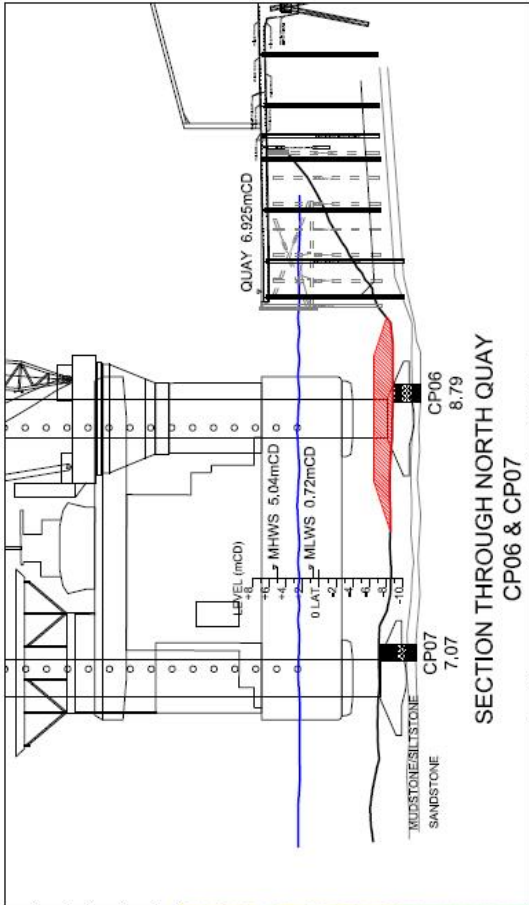
**Edwin Dick**  
Harbour Master  
12<sup>th</sup> March 2024



SOUTH HARBOR TERMINAL PROPOSED SAND DEPOSITION	Drawing Title: LOCATION PLAN	
	Scale at A4: 1:5000	Drawing No: TC1900/2023/03/001
LARGE DIAMETER DRILLING LTD	Drawing Title: LOCATION PLAN	Revision: 0
	Drawing No: TC1900/2023/03/001	Date: 16/10/2023
FINAL POSITION OF SPUD LEG CENTRES TO BE CONFIRMED	Drawing Title: LOCATION PLAN	Drawing No: TC1900/2023/03/001
PORT OF BLYTH	Drawing Title: LOCATION PLAN	Drawing No: TC1900/2023/03/001
PORT OF BLYTH, South Harbour, BLYTH, Northumberland, NE24 9PB Tel: 01973 357034 Email: technical@portofblyth.co.uk	Drawing Title: LOCATION PLAN	Drawing No: TC1900/2023/03/001
SOUTH HARBOR TERMINAL PROPOSED SAND DEPOSITION	Drawing Title: LOCATION PLAN	Drawing No: TC1900/2023/03/001
SOUTH HARBOR TERMINAL PROPOSED SAND DEPOSITION	Drawing Title: LOCATION PLAN	Drawing No: TC1900/2023/03/001

**NORTH QUAY SPUD LEG POSITIONS**

OSE	OS N	Latitude	Longitude
432144.500	580880.06	55° 7' 16.568" N	1° 29' 51.118" W
432172.197	580885.675	55° 7' 16.079" N	1° 29' 49.543" W
432139.546	580802.808	55° 7' 14.048" N	1° 29' 51.432" W
432111.849	580817.193	55° 7' 14.538" N	1° 29' 53.006" W



Rev	01	Revised	Vessel moved to 8m offset from quay	By	GB	Date	04/03/2024	Drawn	G Bell	Checked	A Todd	Date	01/12/2023
<p>Client: LARGE DIAMETER DRILLING LTD</p> <p>Project: SOUTH HARBOR TERMINAL PROPOSED SAND DEPOSITION</p> <p>Drawn: G Bell</p> <p>Scale: 1:20000</p> <p>Drawn: G Bell</p> <p>Checked: A Todd</p> <p>Date: 01/12/2023</p>													
<p>PORT OF BLYTH, South Harbour, BLYTH, Northumberland NE24 3PB                  Tel: 01670 307034 Email: technical@portofblyth.co.uk</p> <p>Technical Services Department: NE24 3PB                  Tel: 01670 307034 Email: technical@portofblyth.co.uk</p>													
<p><b>PORT OF BLYTH</b></p> <p>★ ★ ★ ★ ★</p> <p>NORTH QUAY PLAN AND SECTIONS FOLLOWING CPT INVESTIGATION</p>													